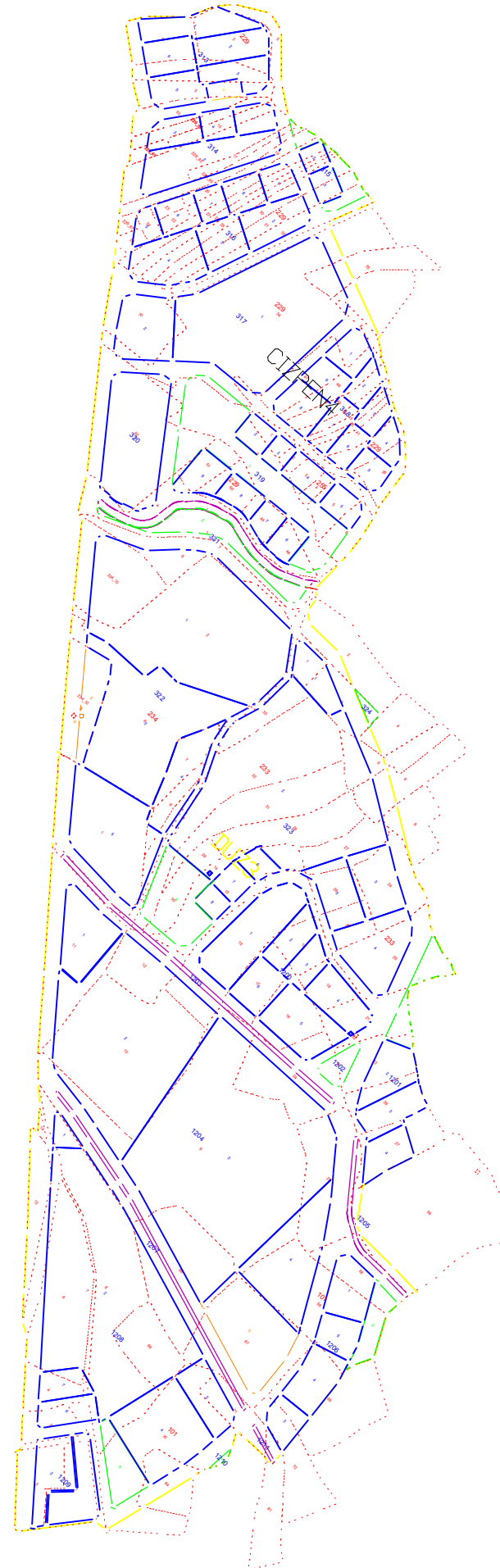
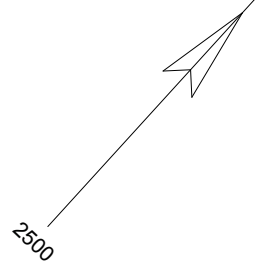
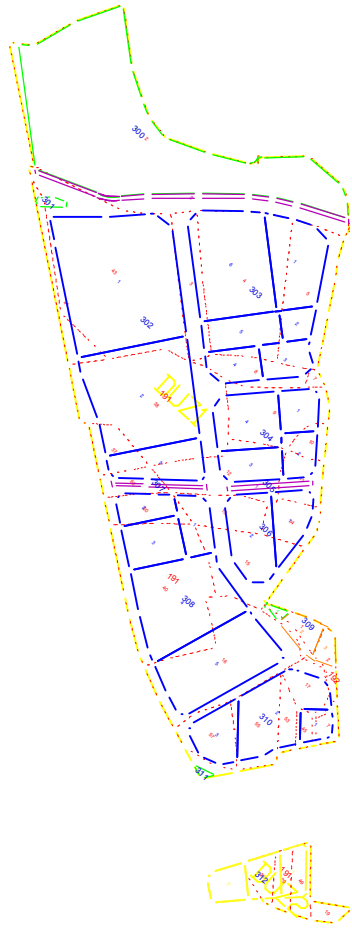


SİNOP İLİ BOYABATİLÇESİ İMAR UYGULAMASI



- PARSEL SINIRLARI
- İKİ SINIRLARI
- UYGULAMA SINIRI
- KADASTRO PARSEL SINIRLARI

| | DÜZENLEYEN | UYGUNDUR BELEDİYE/ÖZEL İDARE/PROJE İDARESİ | |
|------------|--------------------------------------|---|-----------|
| | | KONTROL EDEN | ONAYLAYAN |
| ADI-SOYADI | Vedat GÖKTÜRK Y. Harita Mühendisi | | |
| TARİH | | | |
| İMZA | | | |